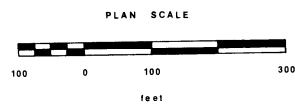

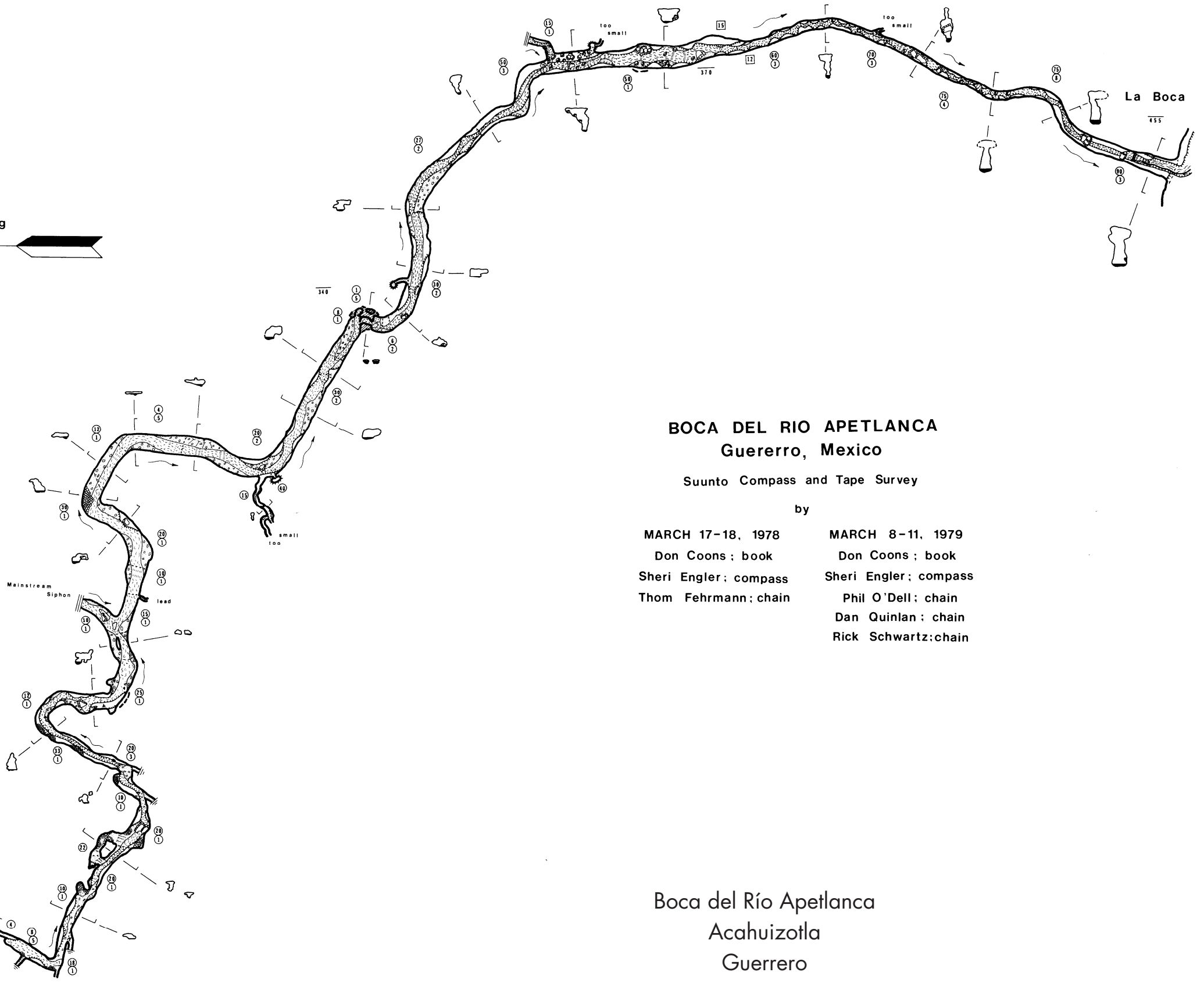


SYMBOLS	
	passage walls
	cross section water
	undercut walls
	change in ceiling height
	dome
	ledge
	dropoff
	cobbles
	sand
	stalactite
	stalagmite
	flowstone
	column
	breakdown
	pool
	rapid
	falls
	streamflow
	siphon
	slope
	clay fill
	near siphon
	dam
	pipeline
	ceiling air
	height water
	rope distance below entrance
	123



cross sections drawn to scale  
 extended profile 1/2 scale  
 all dimensions in feet  
 all drops require 25' extra rope to rig

TOTAL LENGTH: 1.6 MILES  
 TOTAL DEPTH: 455 FEET



**BOCA DEL RIO APETLANCA  
 Guerrero, Mexico**

Suunto Compass and Tape Survey

by

MARCH 17-18, 1978

Don Coons ; book

Sheri Engler ; compass

Thom Fehrmann ; chain

MARCH 8-11, 1979

Don Coons ; book

Sheri Engler ; compass

Phil O'Dell ; chain

Dan Quinlan ; chain

Rick Schwartz ; chain

Boca del Río Apetlanca  
 Acahuizotla  
 Guerrero

AMCS Activities Newsletter no. 12, follows p. 48, 1982

