

CUEVA DE SAN PEDRO

SAN LUIS POTOSI, MEXICO








SURVEYED DECEMBER, 1984 BY:

DAVE BUNNELL BILL FARR CAROL VESELY

TOTAL LENGTH: 107 METERS



LEGEND

	LOWER LEVEL		FLOWSTONE
	DRIP LINE		COLUMNS
	DROP OR LEDGE		FORMATIONS
	CEILING CHANGE		SODA STRAWS
	BREAKDOWN		POTTERY
	MUD OR CLAY		CEILING HEIGHT (m)
	SLOPE		DEPTH BELOW DATUM (m)



DRAFTED BY C.A. VESELY

Cueva de San Pedro
San Pedro, Mpo. Xilitla
San Luis Potosí