

Buena Vista

Oaxaca, Mexico

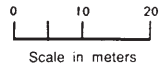
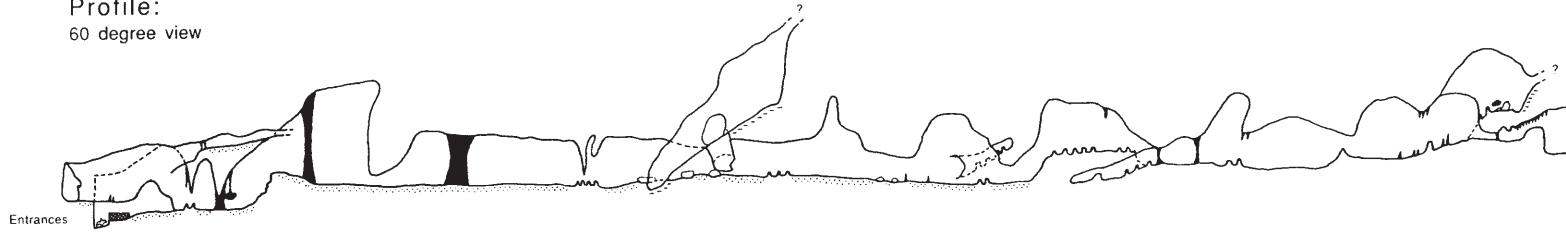
Compass and Tape Survey
6 March 1990

Survey Length: 356.3 meters

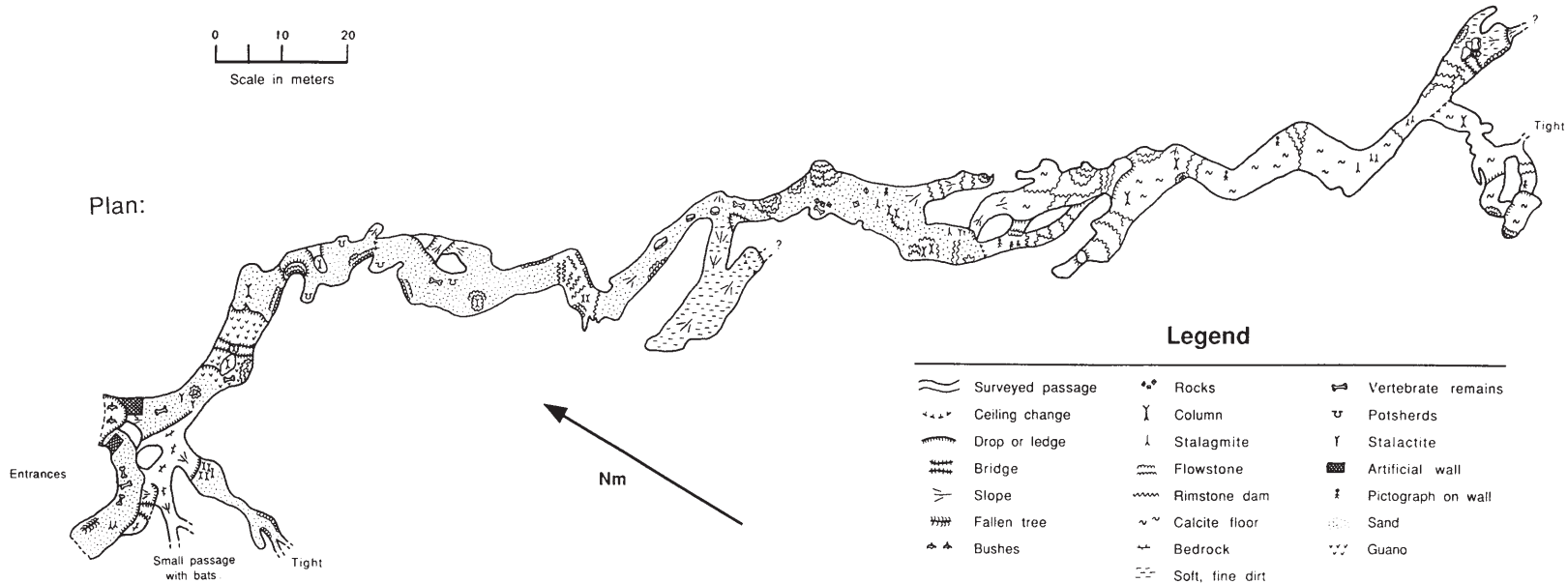
Sheri Engler
Nancy Pistole
Carol Vesely

Map drawn by Nancy Pistole

Profile:
60 degree view



Plan:



Legend

	Surveyed passage		Rocks		Vertebrate remains
	Ceiling change		Column		Potsherds
	Drop or ledge		Stalagmite		Stalactite
	Bridge		Flowstone		Artificial wall
	Slope		Rimstone dam		Pictograph on wall
	Fallen tree		Calcite floor		Sand
	Bushes		Bedrock		Guano
			Soft, fine dirt		

Buena Vista
Santa Ana Cuatémoc
Oaxaca