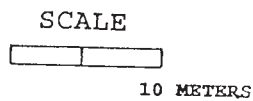
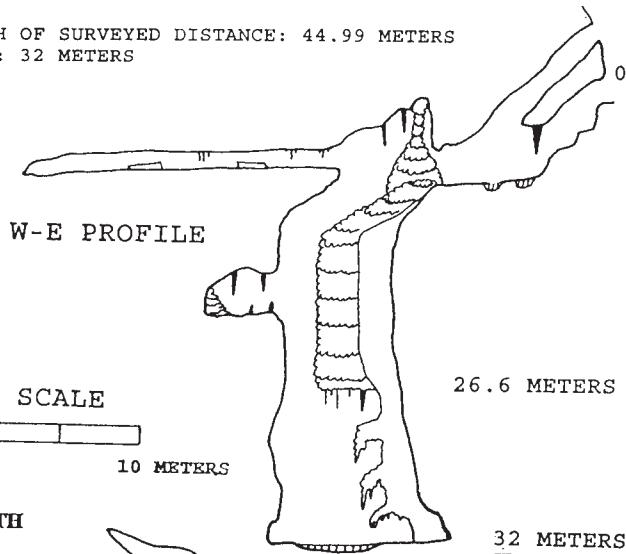


CUEVA DE ARENA
MUNICIPIO DE AQUISMON
SAN LUIS POTOSI, MEXICO
MCS SL 553

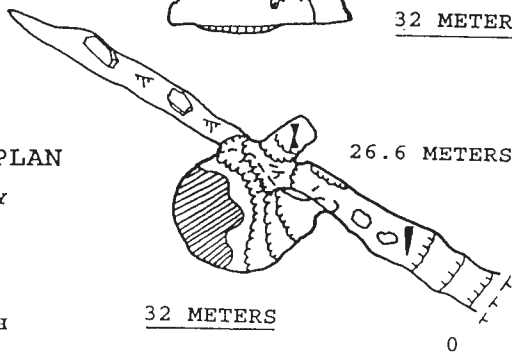
LENGTH OF SURVEYED DISTANCE: 44.99 METERS
DEPTH: 32 METERS



NORTH



PLAN



GRADE 5 SURVEY

SURVEY BY:

MAURIE BEMANY
AARON GREEN
JAMES H. SMITH

SURVEY DATE: 11/23/95

DRAFTED BY: JAMES H. SMITH, NSS 14529F, 1995

Cueva de Arena
Mpo. Aquismón
San Luis Potosí

AMCS Activities Newsletter no. 22, p. 140, 1997

Caves of the Golondrinas Area, p. 33, 2002