

# Sistema de los Tres Amigos

Nindo Ka, Sierra Mazateca, Oaxaca, Mexico

Suunto and Tape Survey

Surveyed by Proyecto Cerro Rabon

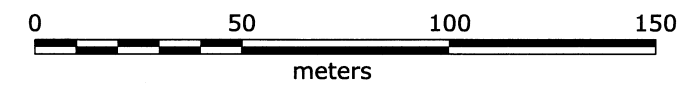
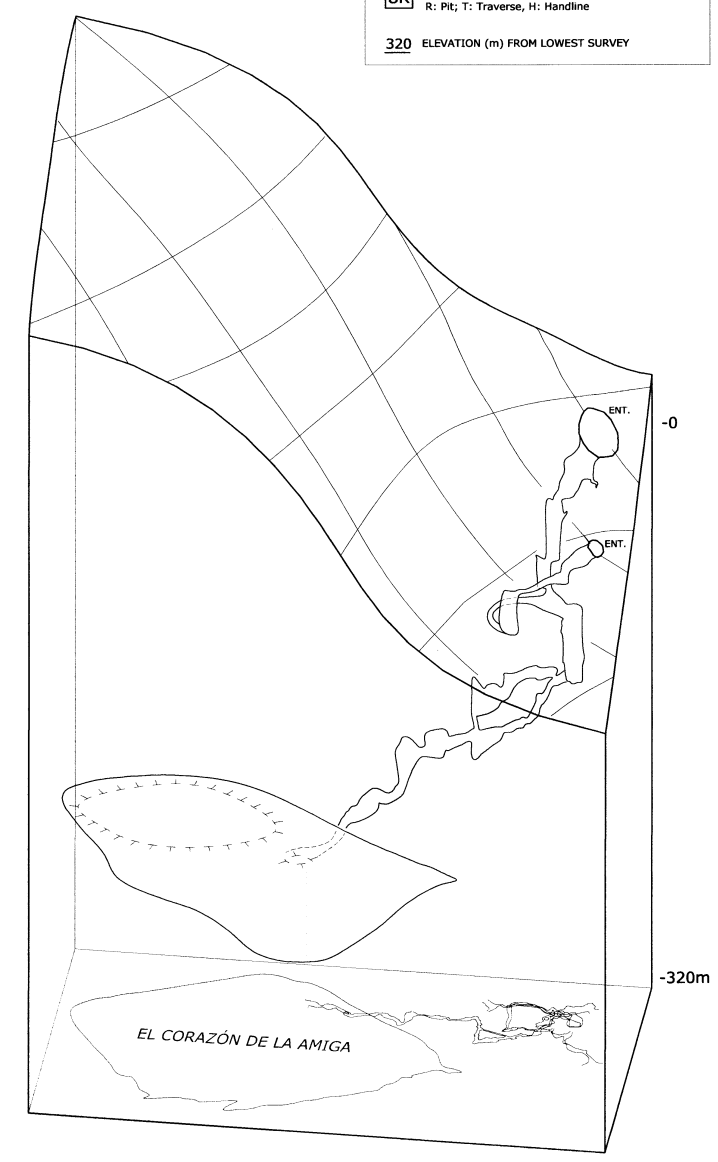
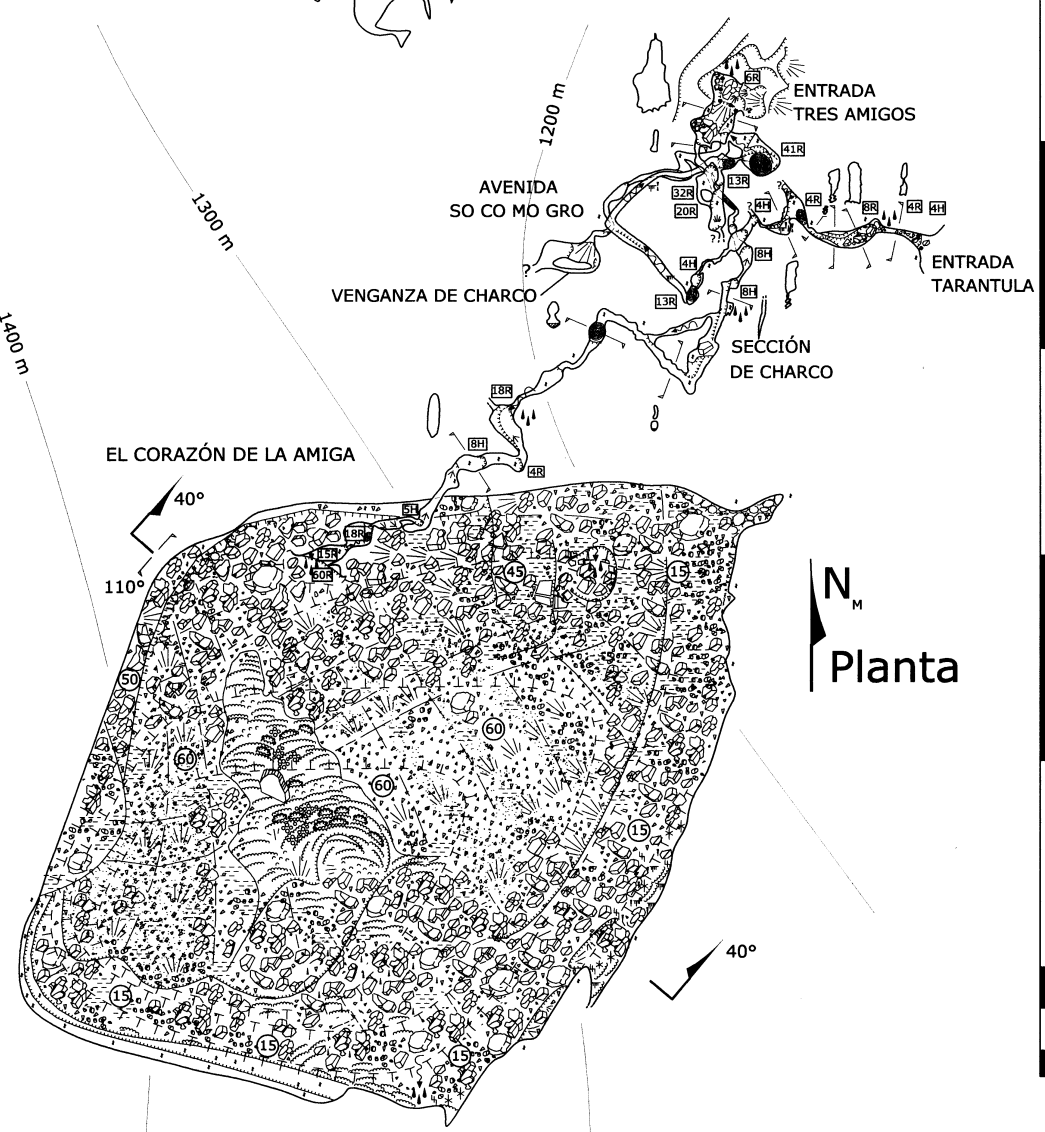
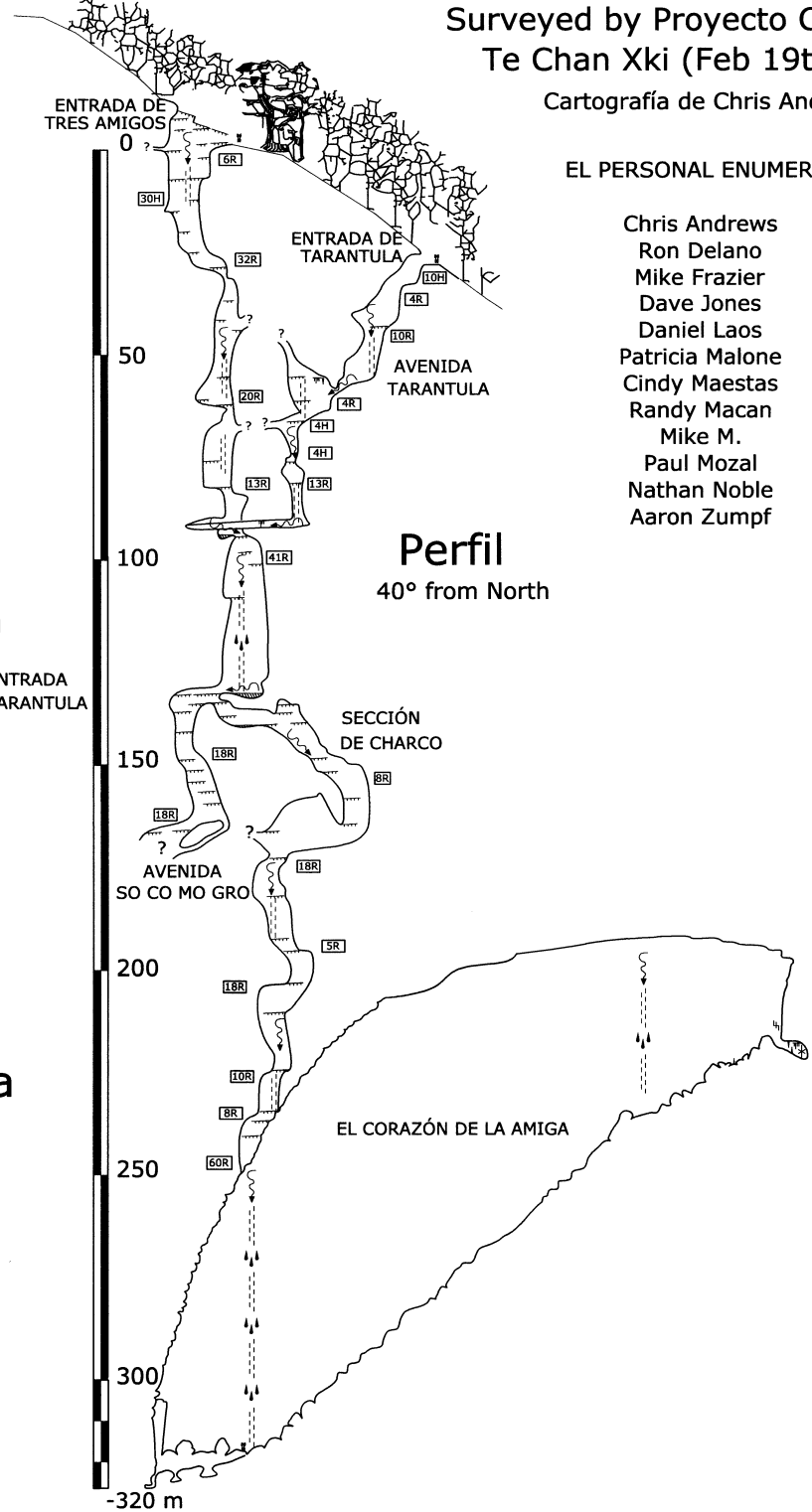
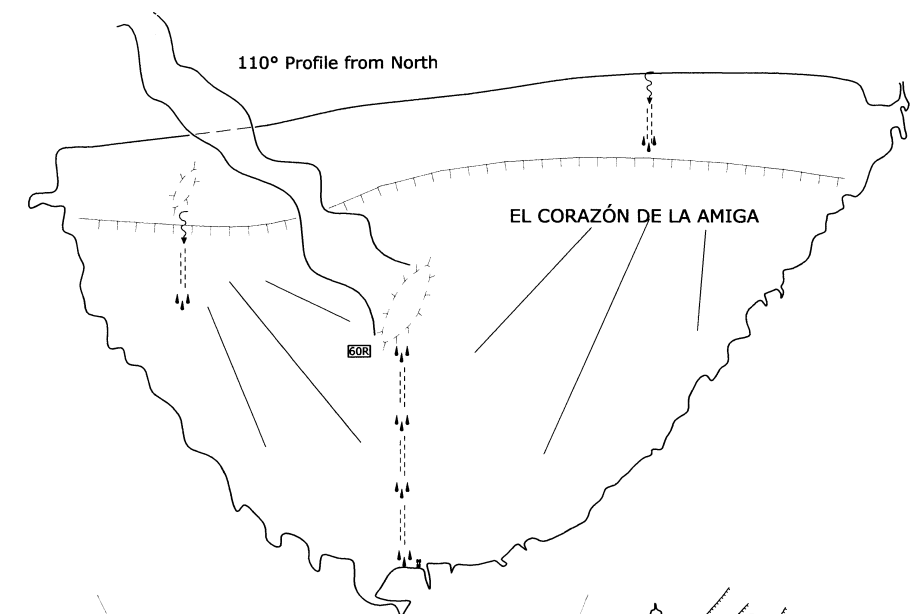
Te Chan Xki (Feb 19th) 2003

Cartografía de Chris Andrews

## EL PERSONAL ENUMERA:

Chris Andrews  
 Ron Delano  
 Mike Frazier  
 Dave Jones  
 Daniel Laos  
 Patricia Malone  
 Cindy Maestas  
 Randy Macan  
 Mike M.  
 Paul Mozal  
 Nathan Noble  
 Aaron Zumpf

EXPLICACIÓN	
	SLOPE
	VERTICAL DROP
	UNDERLYING PASSAGE
	PIT
	DOME
	PILLAR
	BEDROCK
	BREAKDOWN
	GRAVEL
	MUD / CLAY
	CEILING HEIGHT (m)
	RIGGED ROPE LENGTH (m) R: Pit; T: Traverse; H: Handline
	ELEVATION (m) FROM LOWEST SURVEY
	HUMAN SCALE
	STALACTITE
	STALAGMITE
	COLUMNS
	STRAW
	FLOWSTONE
	CALCITE FLOOR
	CALCITE GOUR
	CAVE PEARLS
	HELICITITE
	ARAGONITE
	POOL
	WATER FALL



Surveyed length of 1340 m (4397 feet) and vertical extent of -320 m (-1050 feet)