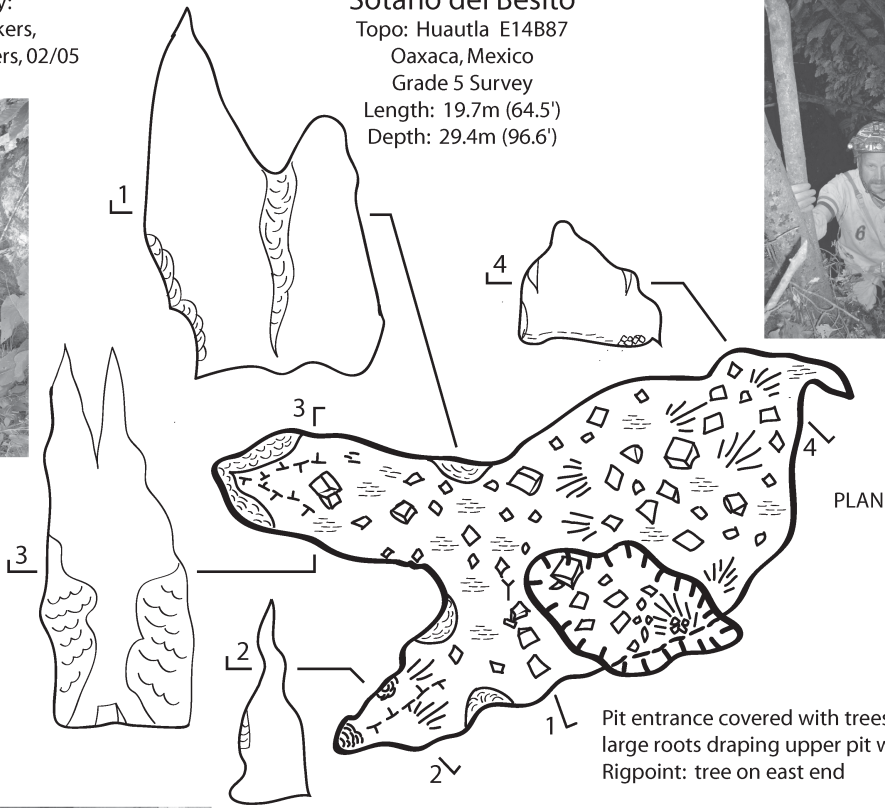


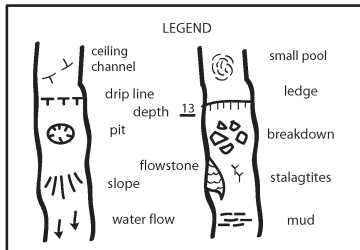
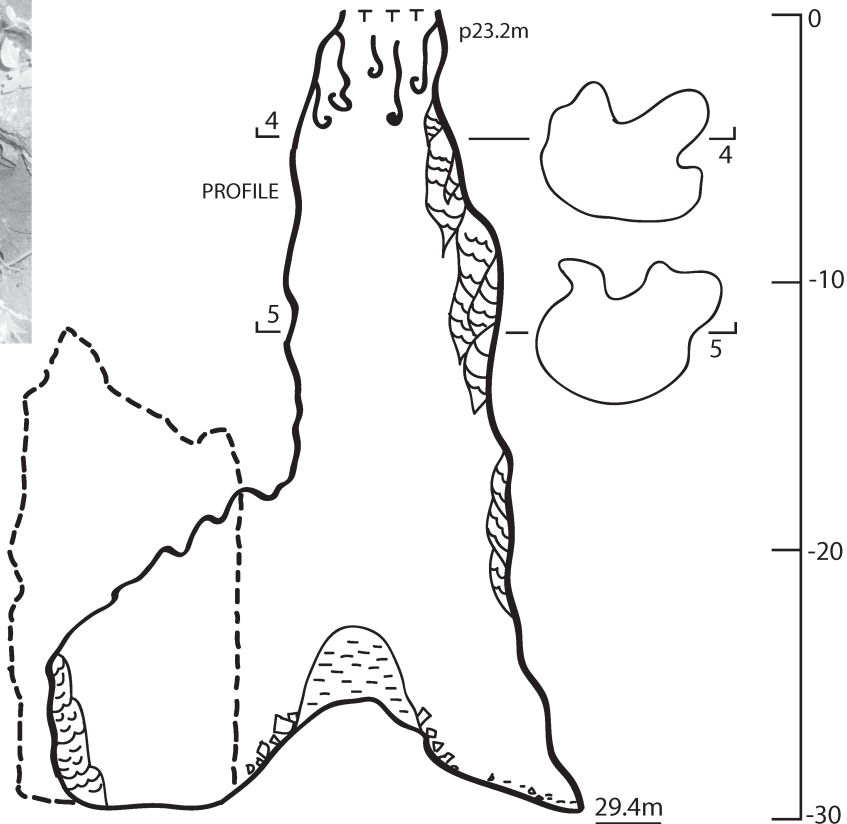

Surveyed 9/1/04 by:
 Tony Akers, Marion Akers,
 Cartographer: Marion Akers, 02/05

Sotano del Besito

Topo: Huautla E14B87
 Oaxaca, Mexico
 Grade 5 Survey
 Length: 19.7m (64.5')
 Depth: 29.4m (96.6')



Pit entrance covered with trees with large roots draping upper pit walls;
 Rigpoint: tree on east end



Data reduced using Compass software
 Digital map produced with
 Adobe Illustrator software

Sótano del Besito
 La Carlota
 Oaxaca