

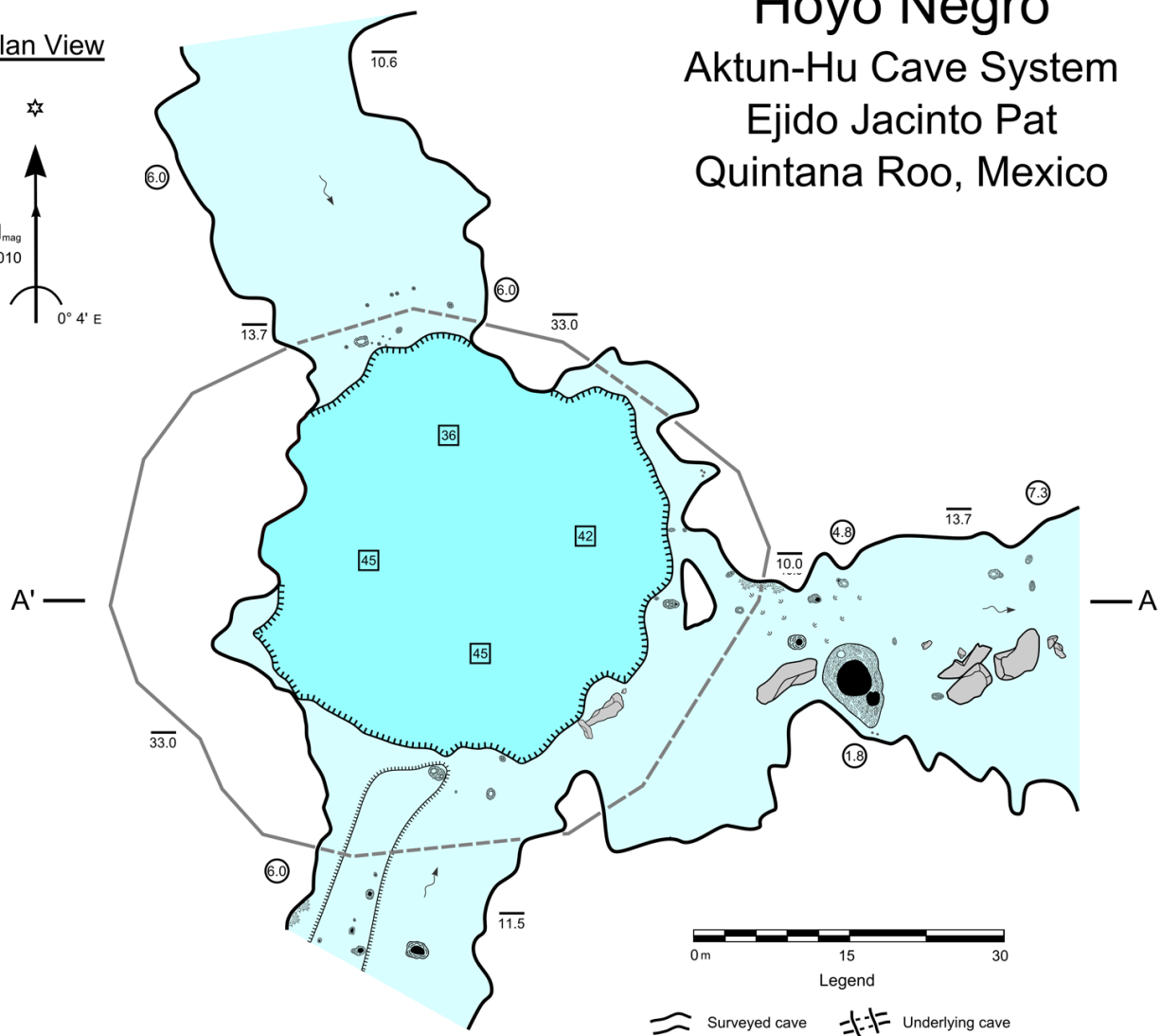
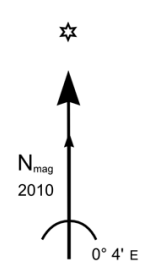
Hoyo Negro

Aktun-Hu Cave System

Ejido Jacinto Pat

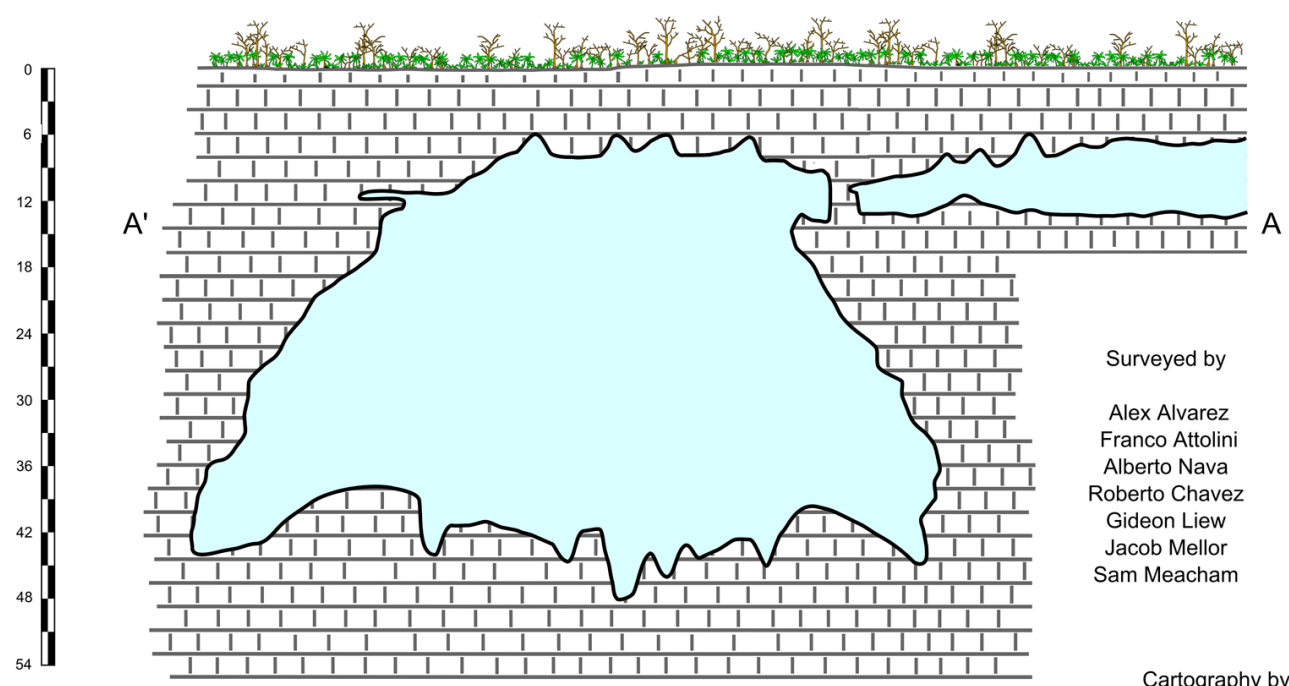
Quintana Roo, Mexico

Plan View



- Legend
- | | | | |
|--|-----------------|--|--------------------|
| | Surveyed cave | | Underlying cave |
| | Underwater cave | | Unsurveyed cave |
| | Breakdown | | Pit |
| | Stones | | Siphon |
| | Floor slope | | Dome |
| | Floor ledge | | Flowstone |
| | Column | | Undercut flowstone |
| | Sand | | Water |
| | Mud, clay | | Water, seasonal |
| | Stalactites | | Depth at floor |
| | Stalagmite | | Depth of pit |
| | Ceiling height | | Passage continues |
| | Dripline | | Water flow |

Profile View



Surveyed by
 Alex Alvarez
 Franco Attolini
 Alberto Nava
 Roberto Chavez
 Gideon Liew
 Jacob Mellor
 Sam Meacham

Cartography by
 Alberto Nava Blank

@ 2011, Alberto Nava Blank