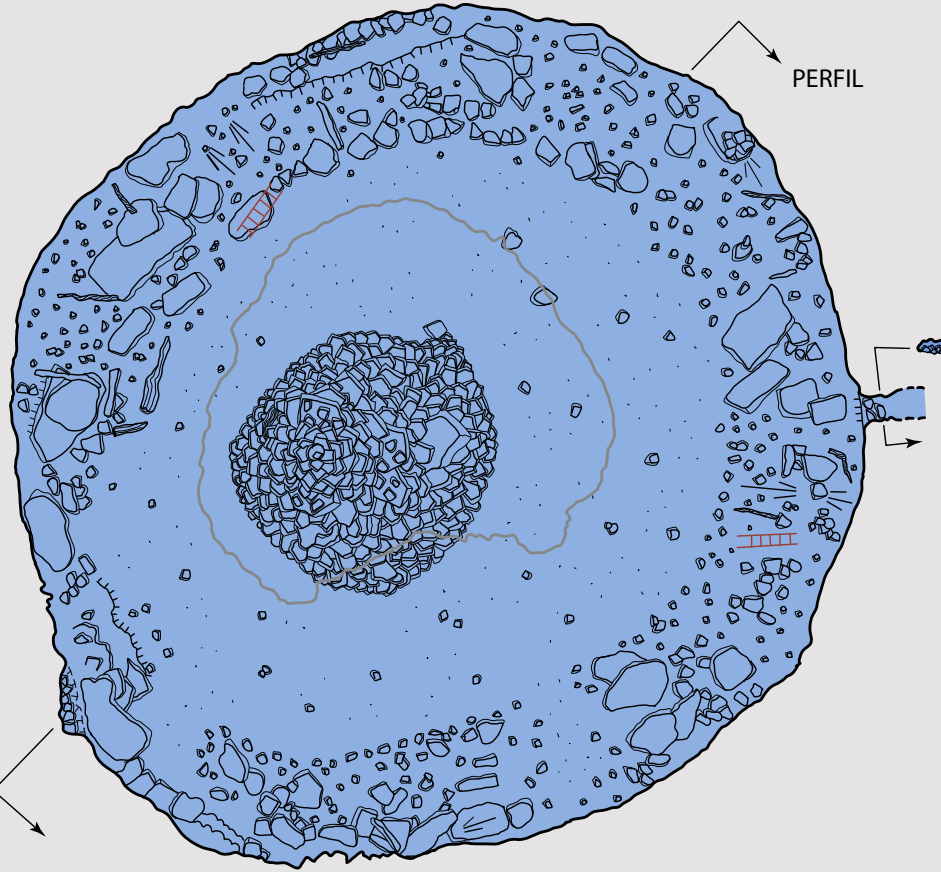
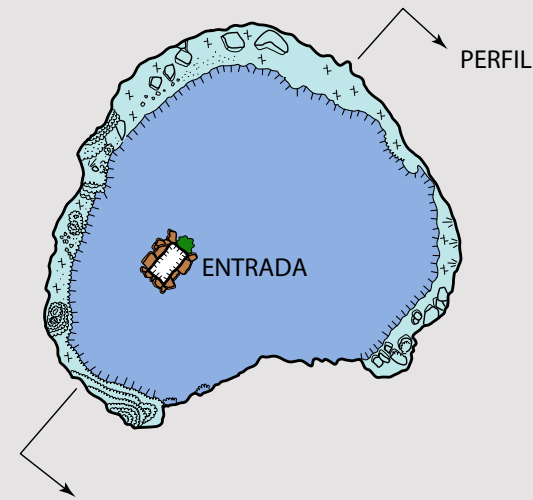



CENOTE HOLTUN YUCATAN, MEXICO

MAPA GRADO 5, 16-17 ENERO 2010

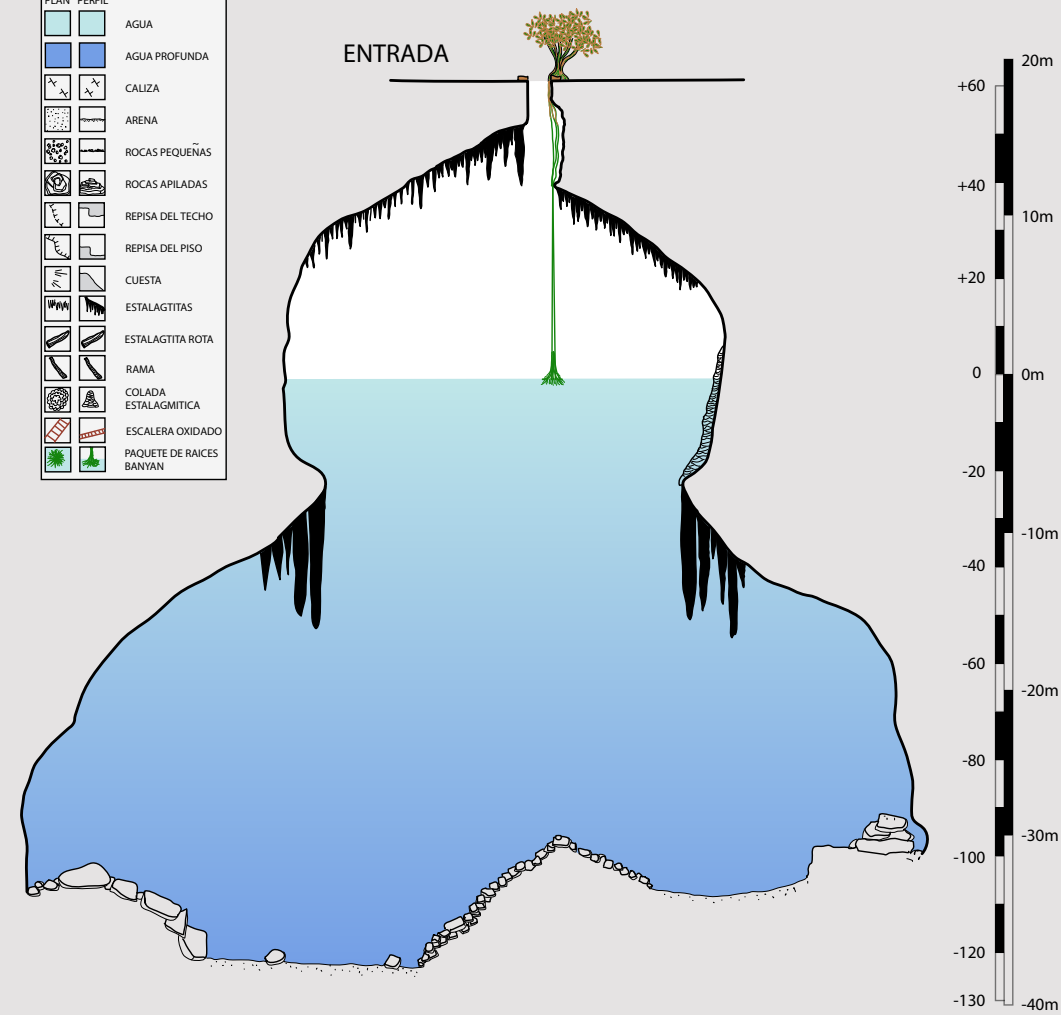
EN COLABORACION CON:
UNIVERSIDAD AUTONOMA DE YUCATAN
NATIONAL SPELEOLOGICAL SOCIETY
WISCONSIN HISTORICAL SOCIETY
WOODS HOLE OCEANOGRAPHIC INSTITUTE

TOPOGRAPHIA: CHRISTINA RICHARDS, JASON RICHARDS
CINTA METRICA, COMPAS DE BRUNTON CLASSIC
PROFUNDIDAD CON LIQUIVISION X1 Y DISTO A3
CARTOGRAPHIA: JASON RICHARDS



LAYENDA DEL MAPA

PLAN	PERFIL	
[Light Blue Box]	[Light Blue Box]	AGUA
[Dark Blue Box]	[Dark Blue Box]	AGUA PROFUNDA
[Cross-hatched Box]	[Cross-hatched Box]	CALIZA
[Dotted Box]	[Dotted Box]	ARENA
[Small Circle Box]	[Small Circle Box]	ROCAS PEQUEÑAS
[Large Circle Box]	[Large Circle Box]	ROCAS APILADAS
[Wavy Line Box]	[Wavy Line Box]	REPISA DEL TECHO
[Horizontal Line Box]	[Horizontal Line Box]	REPISA DEL PISO
[Vertical Line Box]	[Vertical Line Box]	CUESTA
[Spike Box]	[Spike Box]	ESTALAGTITAS
[Spike Box]	[Spike Box]	ESTALAGTITA ROTA
[Branch Box]	[Branch Box]	RAMA
[Branch Box]	[Branch Box]	COLADA ESTALAGMITICA
[Staircase Box]	[Staircase Box]	ESCALERA OXIDADO
[Tree Box]	[Tree Box]	PAQUETE DE RAICES BANYAN



Cenote Holtun
Chichén Itzá, Mpo. Tinum
Yucatán

NSS News, March 2012, p. 16-17
AMCS Activities Newsletter 35, p. 46, 2012
Coastal Karst Landforms, p. 359, 2013