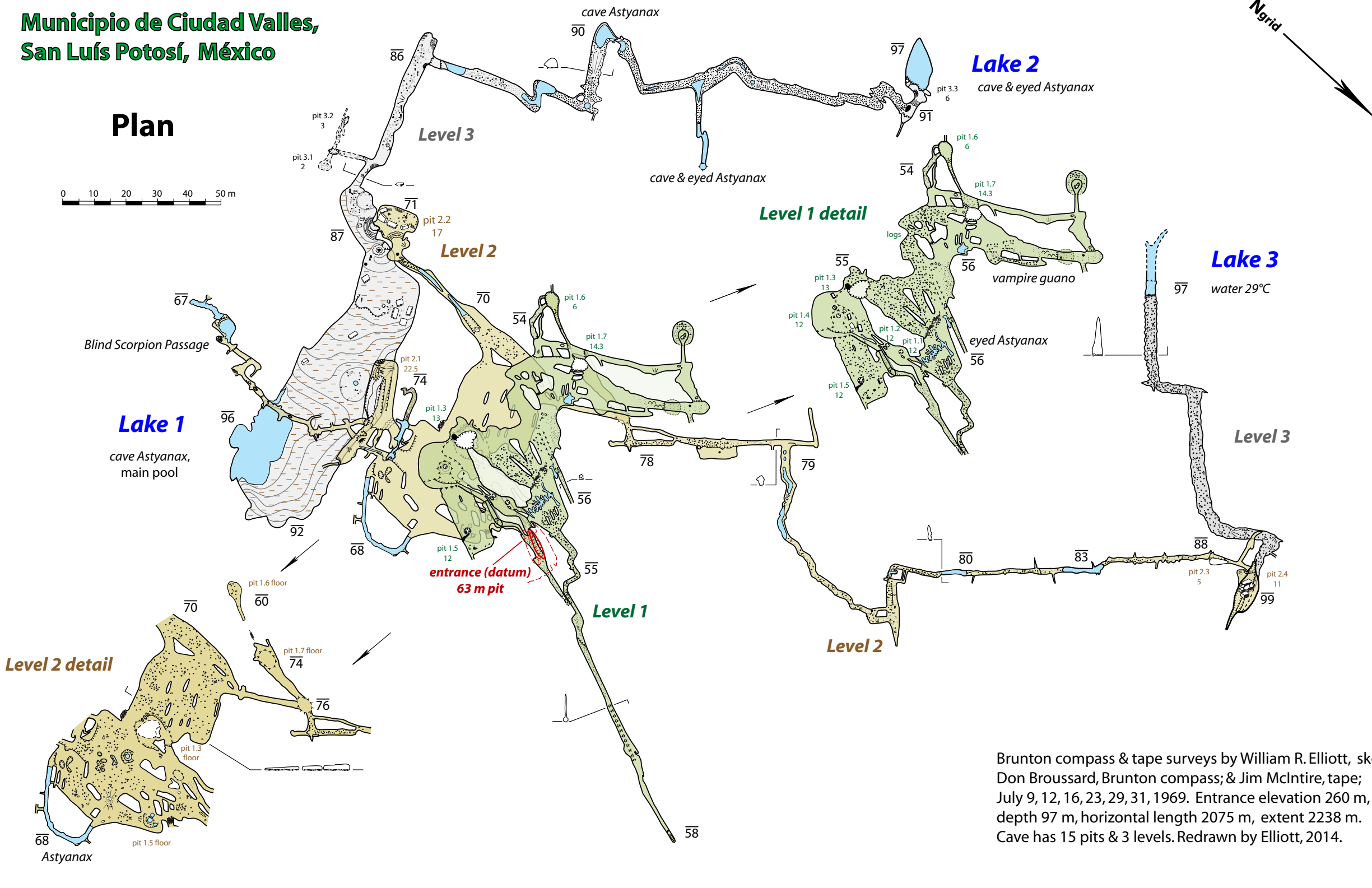
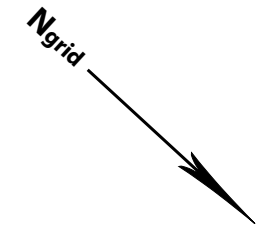
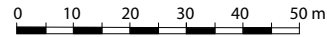


Sótano de Yerbaniz
Municipio de Ciudad Valles,
San Luís Potosí, México

Plan



Brunton compass & tape surveys by William R. Elliott, sketch; Don Broussard, Brunton compass; & Jim McIntire, tape; July 9, 12, 16, 23, 29, 31, 1969. Entrance elevation 260 m, depth 97 m, horizontal length 2075 m, extent 2238 m. Cave has 15 pits & 3 levels. Redrawn by Elliott, 2014.

Sótano de Yerbaniz
 Mpo. Valles
 San Luis Potosí